





































Official Zoning District Map
 City of Longmont, Colorado
 June 28, 2022
 City of Longmont
 Planning & Development Services Department
 Scale (approximate)
 Elevation 4,978 feet
 0 0.25 0.5 0.75 1
 Miles
 DISCLAIMER: This map is general representation of Zoning Districts and is produced for general representation only. The map may contain information that is no longer current. The City does not warrant the precise boundaries, nor the zoning classification for a district. The City of Longmont shall assume no liability for any errors, omissions, or inaccuracies in the information provided regardless of cause and assumes no liability for any decisions made or actions taken or not taken in reliance upon this map or any information provided on the map.
 Zoning maps and records are available for review at the Planning and Development Services Department. All site-specific questions regarding allowable land uses must be directed to the Planning and Development Services Department at 385 Kimbark Street, Longmont, CO 80501 phone 303.651-4830 | fax 303.651-4698 | email longmont.planning@longmontcolorado.gov

ZONING DISTRICT LEGEND

 R-RU Residential Rural	 Existing Community Park
 R-SF Residential Single Family	 Existing Nature Area
 R-MN Residential Mixed Neighborhood	 Existing Neighborhood Park
 R-MF Residential Multi-Family	 Existing Elementary School
 R-MH Residential Mobile Home	 Existing High School
 MU-D Mixed-Use Downtown	 Existing Middle School
 MU-N Mixed-Use Neighborhood Center	 Existing Special School
 MU-R Mixed-Use Regional Center	 Existing Other Facility
 MU-C Mixed-Use Corridor	 Proposed Community Park
 MU-E Mixed-Use Employment	 Proposed Nature Area
 N-PE Non-Residential Primary Employment	 Proposed Neighborhood Park
 N-PF Public	 Proposed Elementary School
 N-AG Agriculture	 Proposed High School
 PUD Planned Unit Development	 Proposed Middle School
 TL-O Terry Lake Overlay	 Proposed Special School
 Unincorporated	 Proposed Other Facility
 General Improvement District	 Longmont Planning Area
 Longmont Downtown Development Authority (LDDA)	 Airport Influence Zone Overlay
	 FAR Part 77 Airspace - Refer to Vance Brand Airport Master Plan