










**Legend**

-  Longmont Planning Area
-  Street
-  Longmont Conservation Easement
-  Longmont Open Space
-  Boulder County Conservation Easements
-  Boulder County Open Space
-  Stream



0 0.3 0.6 1.2 Miles



**Map Labels:**

**Counties:** BOULDER COUNTY, WELD COUNTY, MEAD, FIRESTONE, FREDERICK

**Highways:** 287, 66, 119, 9, 20.5, 3, 5, 7, 28

**Streets:** Vermillion Rd, Ute Hwy (66), Hygiene Rd, Mountain View Ave, 11th Ave, 9th Ave, 3rd Ave, Ken Pratt Blvd, Quail Rd, Plateau Rd, Prospect Rd, Oxford Rd, Diagonal Highway, N 95th St, S Pratt Pkwy, Airport Rd, Nelson Rd, Clover Basin Dr, Plateau Rd, N 75th St, St. Vrain Rd, Francis St, Collyer St, Main St, Martin St, Alpine St, Pace St, County Line Rd, WCR 3, WCR 5, WCR 7, WCR 28

**Parks and Reservoirs:** McCall Lake, Burch Lake, McIntosh Lake, Flanders Park, Rober Park, Garden Acres Park, Lanyon Park, Rough & Ready Park, Lanyon Park, Kim Hamm Nature Area, Stephen Day Park, Union Reservoir, Union Reservoir Natlax Area, St Vrain State Park, Golden Ponds Nature Area, Valley Park, Rogers Rd, Rogers Grove Nature Area, Boulder County Fairgrounds, Ohmie Future Park, Sandstone Ranch Nature Area, Willow Park, Dry Creek Park, Blue Sales Park, Leeward Creek Park, Affolter Park, Kanemoto Park, Future Westman Park, Quail Campus, Future Westman Park, Ohmie Future Park, Sandstone Ranch Nature Area