

# Longmont Turkey Trot Parking Map

Nelson Rd.

Airport Rd.

Silver Creek High School  
Enter from Nelson Rd.

Both Races will start on Utility Road North of AMS.

10K Starts: 9am goes NORTH on Grandview

2M Starts: 9:05am goes SOUTH on Grandview

Grandview Meadows - CLOSED at 8am

**Good to Knows!**

Allow **20 minutes** to walk to school after parking.

**GYM**– pick up shirts & bib & **Registration** (*Must be in-line by 8:15am. Registration ENDS promptly at 8:30am.*)

**CAFETERIA**– Volunteer check-in

**Race Line Up ORDER**

1. Overall Candidates
2. Runners
3. Runners w/Strollers
4. Walkers
5. Walkers w/Strollers

2M Start

10K Start

Finish Line Both Races

Dry Creek Park






Enter from Clover Basin Rd.

Altona Middle School, 4600 Clover Basin Dr.

Eagle Crest Elementary School

Umbria Ln.

Clover Basin Rd.

-  Parking for VOLUNTEERS, Staff, Sponsors, Vendors
-  Parking for Staff, Sponsors, & Vendors
-  Parking for Everyone
-  NO Parking
-  Road
-  School



Map Not Drawn to Scale